
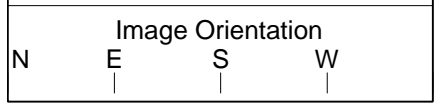
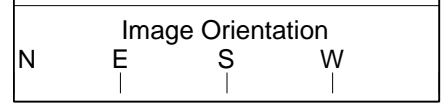

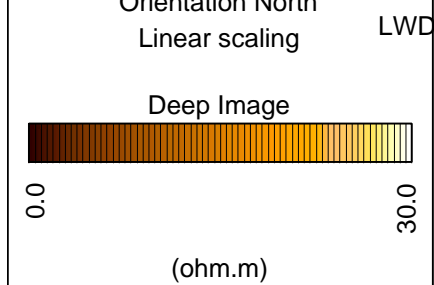
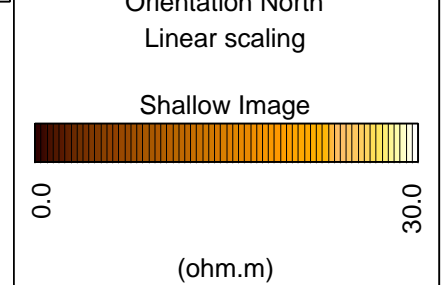


MD 1 : 100 m

LWD_015PDP RAB_SHALLOW .STAT [C1193306]

LWD_015PDP RAB_DEEP .STAT [C1193882]

LWD_015PDP RAB_DEEP .DYNA [C1193306]



Company: Lamont-Doherty Earth Observatory



Well: ODP Leg 209 Site 1275C
Field: Mid-Atlantic Ridge
Rig: JOIDES Resolution
Ocean: Atlantic

GeoVISION Resistivity - Image
1 cm : 1 m
Measured Depth

